

Complete Streets

Local Complete Streets Policy Status in Hennepin County



Wright





Policy Status




What are Complete Streets?

Complete Streets are roadways that are planned, designed, operated and maintained to enable safe, convenient and comfortable travel for users of all ages and abilities regardless of their mode of transportation – walking, bicycling, driving or riding public transportation.

Local Complete Streets Policy

Policy Status by City

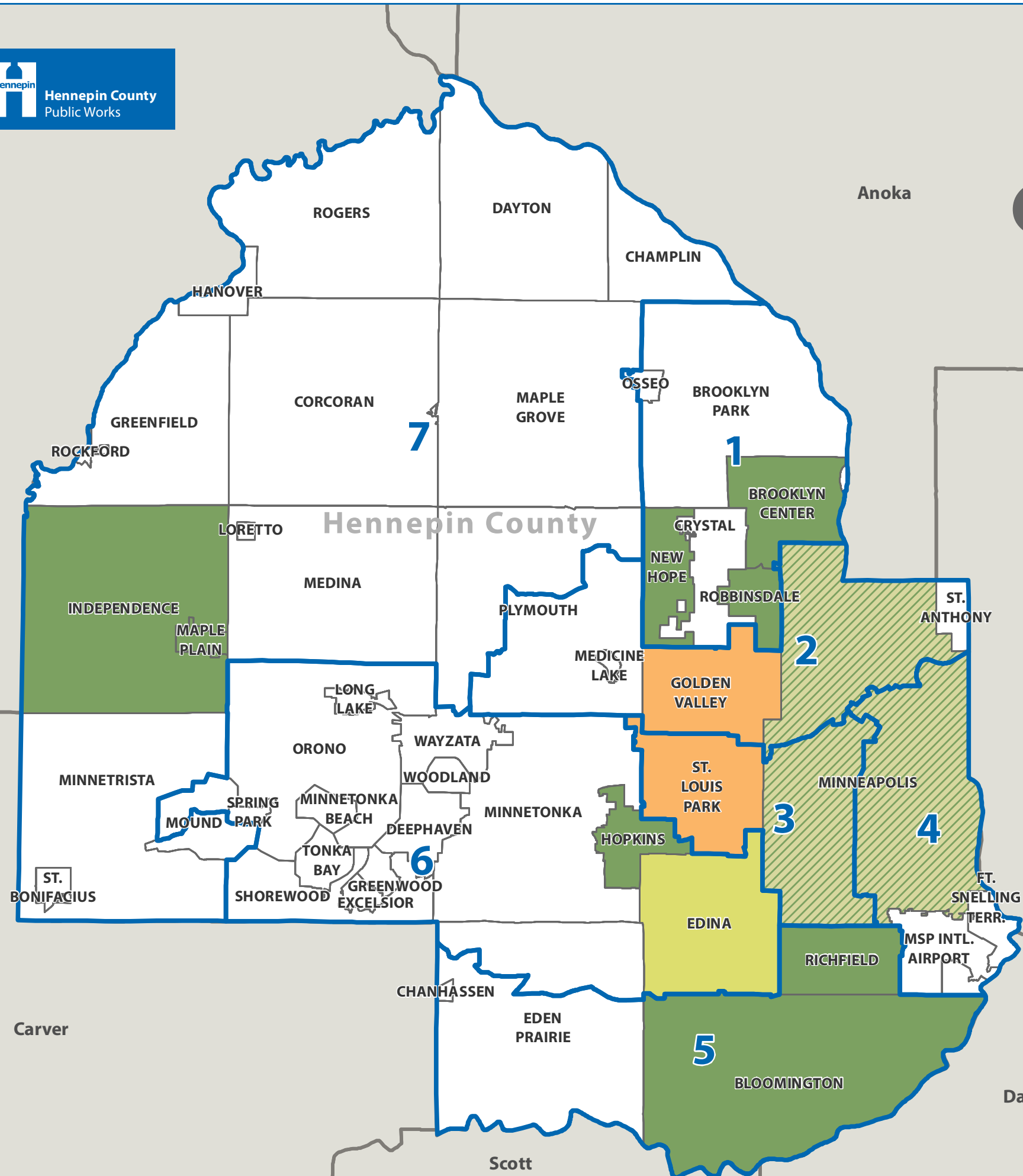
-  Policy Adopted
-  Living Streets Policy Adopted
-  Policy Under Development
-  Resolution Adopted

-  Hennepin County Commissioner Districts
-  City Boundary
-  County Boundary

This map has been created for informational purposes only and is not considered a legally recorded map or document. Hennepin County makes no warranty, representation, or guarantee as to the content, accuracy, timeliness, or completeness of any of the information provided herein.

Produced by the Housing, Community Works & Transit Department of Public Works in coordination with Hennepin GIS.

Published 09.20.2013



McLeod