HENNEPIN COUNTY
MINNESOTA

PRELIMINARY LAYOUT 07
CSAH 153 - ROAD
Hennepin Co. Project No. 1409
06/23/2022

PRELIMINARY - SUBJECT TO CHANGE

LEGEND

- SIGNALIZED INTERSECTION
- PROPOSED ROAD
- PROPOSED TRAIL
- PROPOSED CONCRETE
- PROPOSED CONC. SIDEWALK
- PROPOSED GREENING/STORMWATER
- PROPOSED DRIVEWAY APRON
- PROPOSED RAISED CROSSING
- EXISTING R/W
- EXISTING PROPERTY LINES
- RAIL ROAD R/W

NOTES:

A. RAISED CROSSINGS WILL BE EVALUATED AS THE PROJECT PROGRESSES TO DETAILED ENGINEERING

Minneapolis
City of Lakes

HENNEPIN 153 COUNTY

LOWRY AVE NE
FUNCTIONAL CLASSIFICATION
D-MINOR ARTERIAL

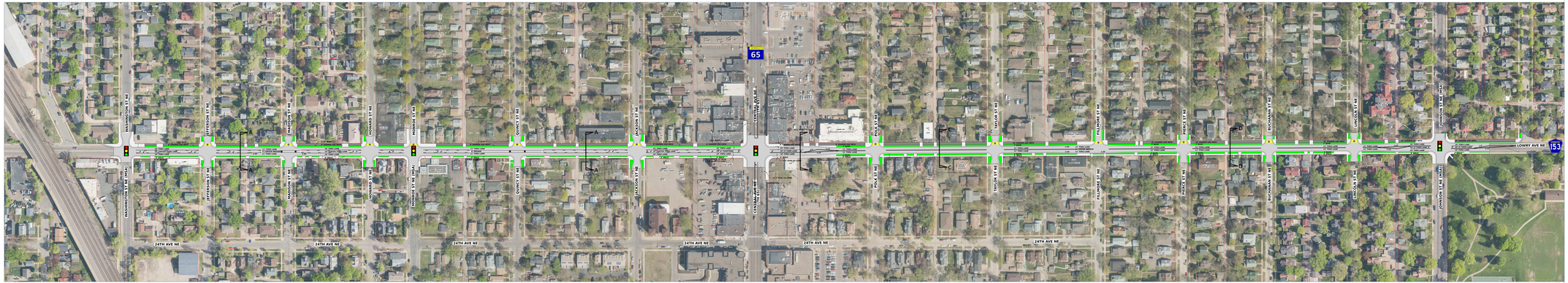

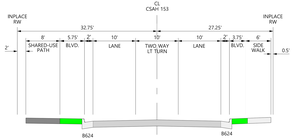

TYPICAL SECTION A-A

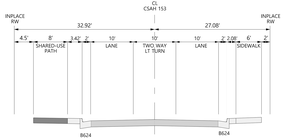

TYPICAL SECTION B-B

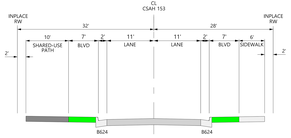

TYPICAL SECTION C-C

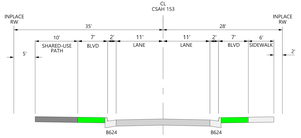

TYPICAL SECTION D-D